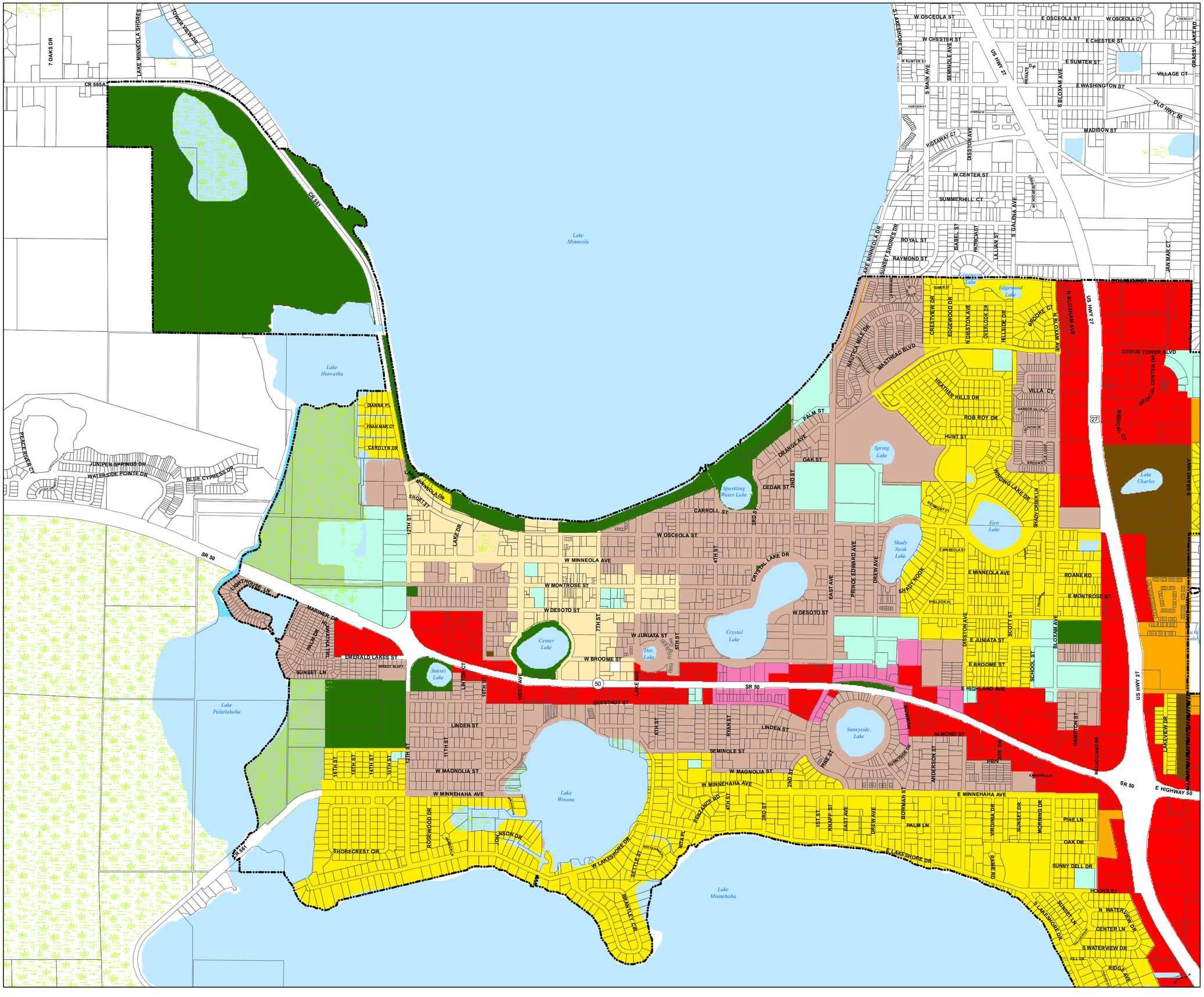

City of Clermont
Future Land Use Map

Map 1.1

Future Land Use Map Series

Adopted June 23, 2009
Planning Horizon 2020
Revised December 10, 2013

Legend

- City Limits
- Low Density Residential
- Medium Density Residential
- High Density Residential
- Residential/Office
- Office
- Downtown MU
- Commercial
- Conservation
- Industrial
- Master Planned Development
- Parks
- Public Fac/Institutional

N
W E
S

1,000 0 1,000 Feet

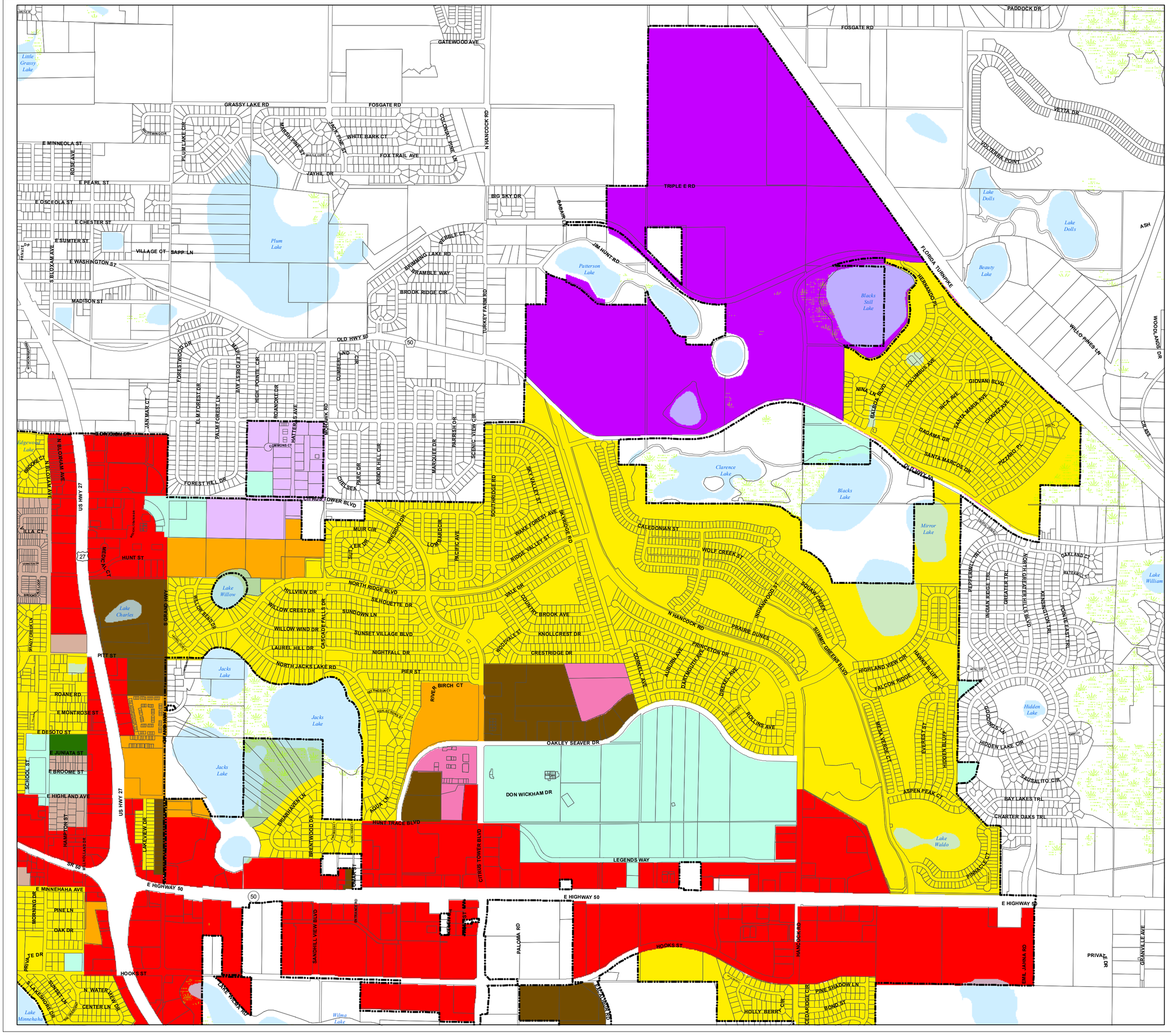

City of Clermont
Future Land Use Map

Map 1.2

Future Land Use Map Series

Adopted June 23, 2009
Planning Horizon 2020
Revised December 10, 2013

Legend

- City Limits
- Low Density Residential
- Medium Density Residential
- High Density Residential
- Residential/Office
- Office
- Downtown MU
- Commercial
- Conservation
- Industrial
- Master Planned Development
- Parks
- Public Fac/Institutional

N
W E
S

1,100 0 1,100
Feet

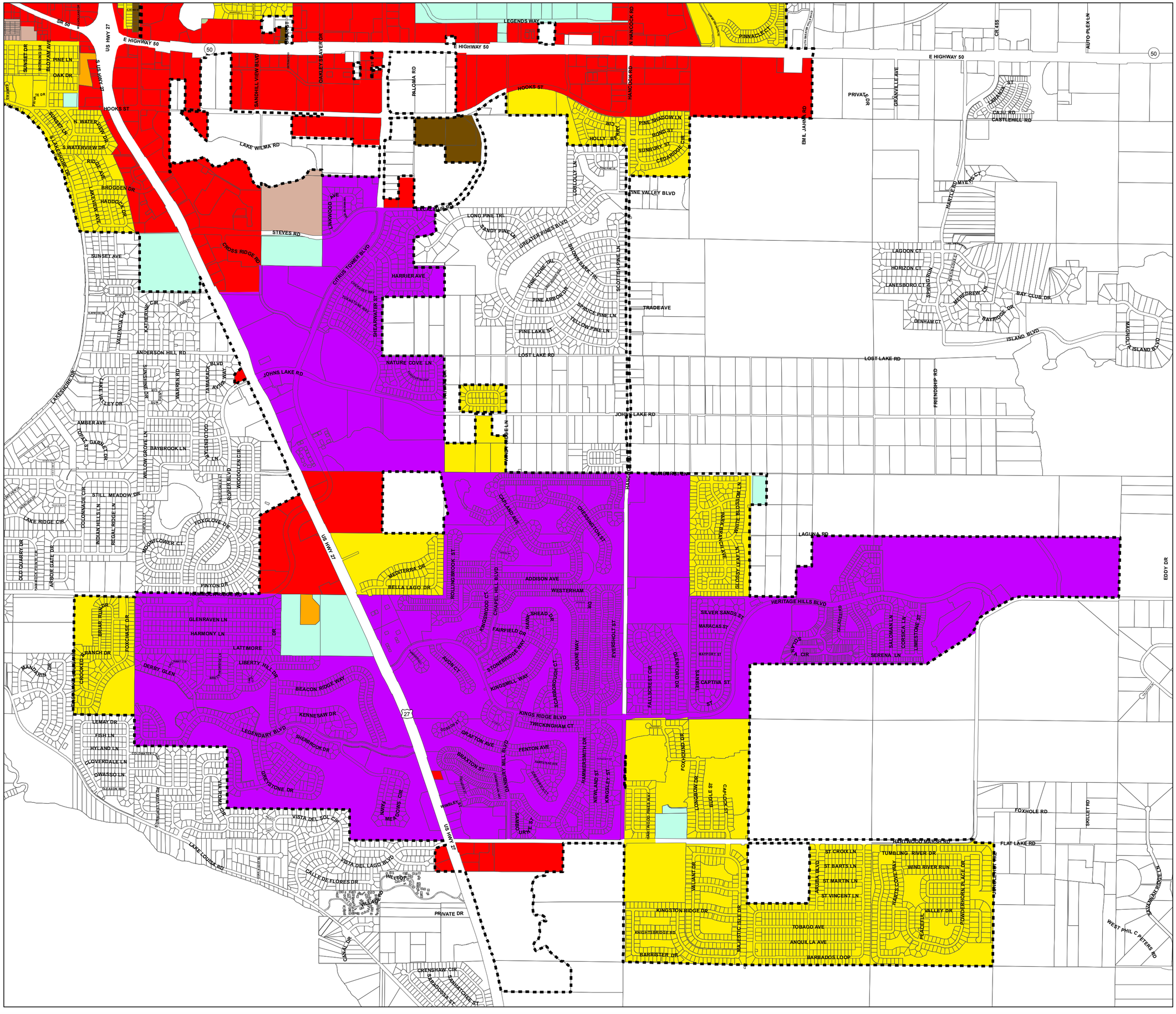

City of Clermont
Future Land Use Map

Map 1.3

Future Land Use Map Series

Adopted June 23, 2009
Planning Horizon 2020
Revised December 10, 2013

Legend

- CityLimits
- Low Density Residential
- Medium Density Residential
- High Density Residential
- Residential/Office
- Office
- Downtown MU
- Commercial
- Conservation
- Industrial
- Master Planned Development
- Parks
- Public Fac/Institutional

N
W E
S

1,400 0 1,400
Feet